CLOSE TO EVERYTHING

Gloucester County

FAR FROM IT ALL

LEGEND

- Toll Roads
- Limited Access Roads
- US and State Routes
- Gloucester County Roads
- Rt. Markers: Interstates, US, State & County
- Exits
- One Way Streets
- Streets
- Railroads
- Trails
- Borough Names — Paulsboro
- Township Names — MANTUA
- Place Names — Sewell
- Municipal Boundaries
- Post Offices, Delivery
- Post Offices, Non-Delivery — EWAN 08025
- Airports
- Block Numbers
- Boat Ramps
- Bodies of Water
- Bridges
- Campgrounds
- Cemeteries
- Court Houses
- Ferries
- Fire Houses
- County Facility
- Golf Courses & Country Clubs
- Government Facilities (other than County)
- Hiking Trails
- Hospitals
- Industrial Parks & Business Centers
- Libraries
- Mountain Peak ▲
- Municipal Buildings … With Police
- Parks
- State Forest Lands
- Wildlife Management Areas
- Picnic Areas
- Physical Features — Monds Island
- Places of Worship
- Points of Interest
- Police Stations ✱ … In Municipal Bldg.
- Quarries, Sand / Gravel Pits
- Schools
- Colleges & Universities
- Shopping Centers
- Sporting Clubs
- Vineyards / Wineries

STREET INDEX EXPLANATION

Tohopocka Rd. in East Greenwich is found in Grid Key D2 in Block 3607.

The orientation of this map is true north.

Copyright 2009 by FRANKLIN MAPS
333 S. Henderson Road
King of Prussia, PA 19406
610-265-6277
Fax 610-337-1575
1-800-356-8676

Every effort has been made to verify the map and index information in this product. The publisher assumes no liability for damages arising from mistakes or omissions.

The information contained in this product may not be copied or reproduced in any form without written permission from FRANKLIN MAPS.

Scale 1" = 3418'

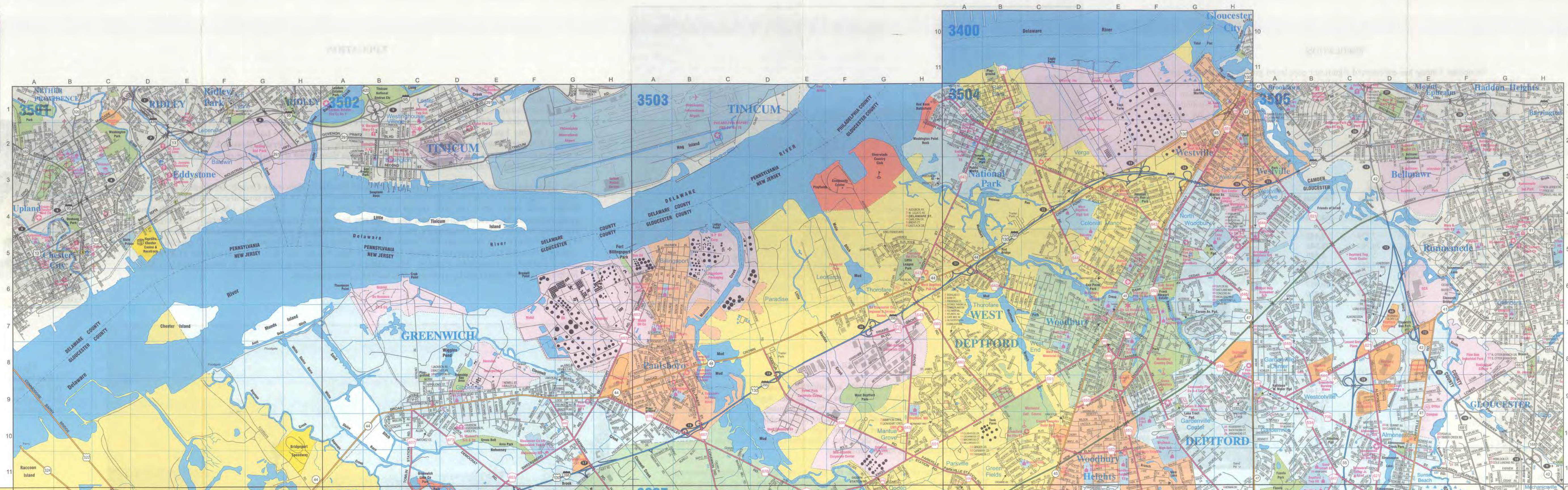
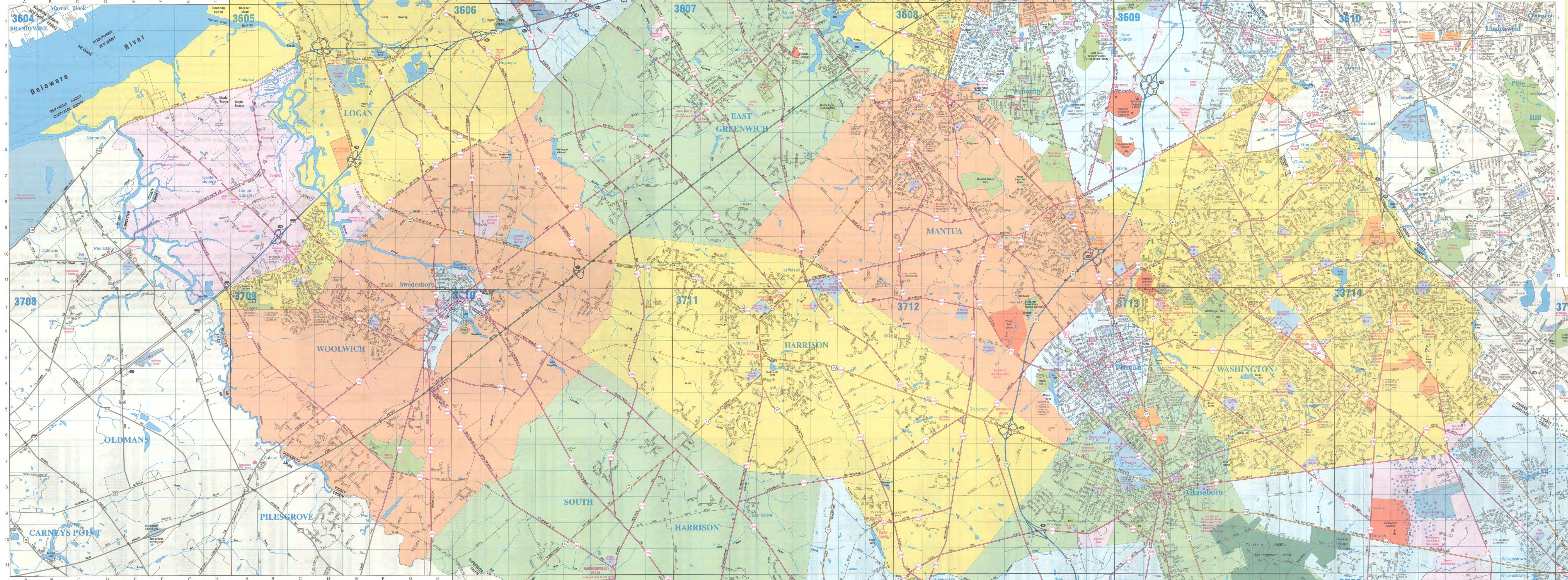
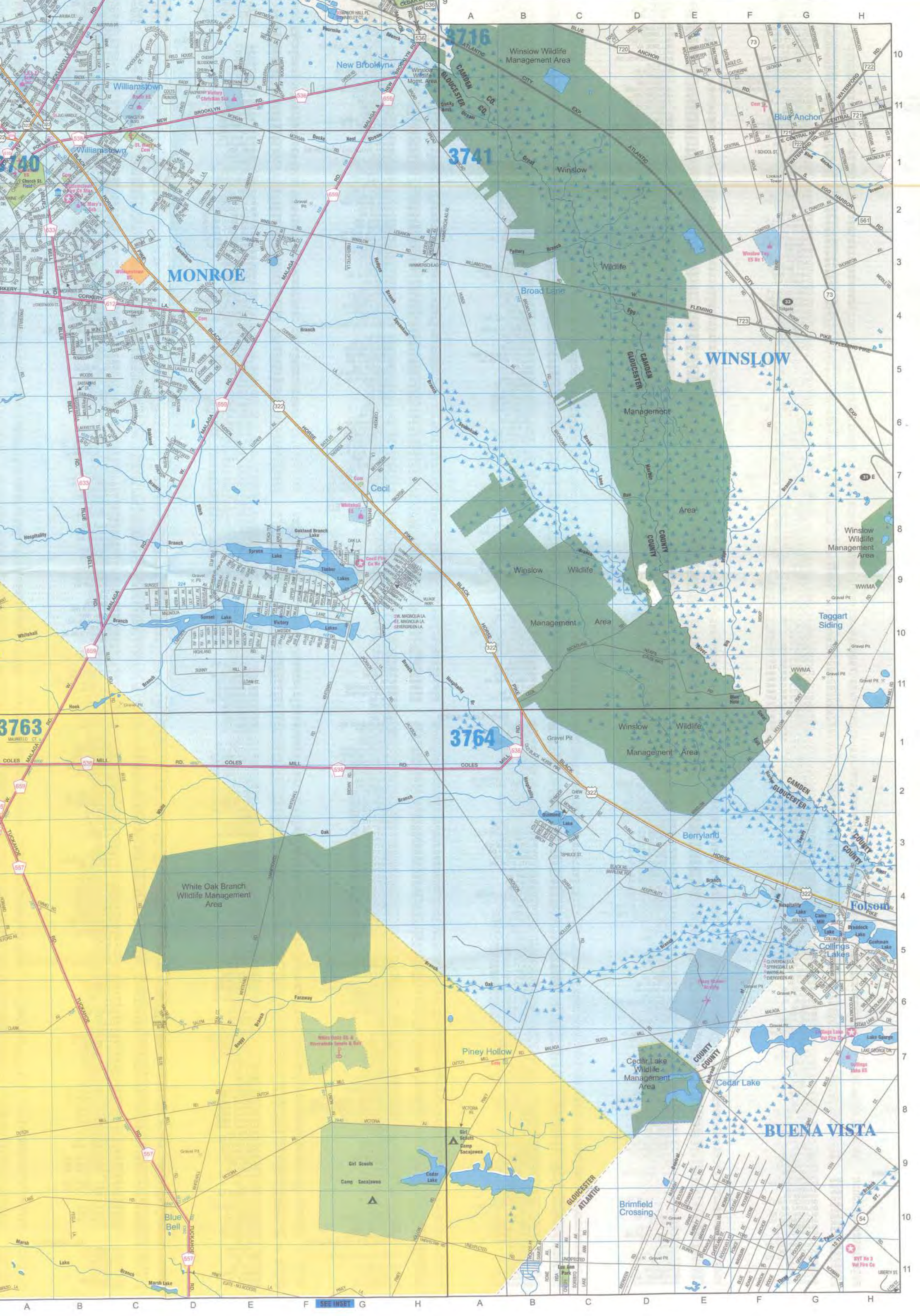
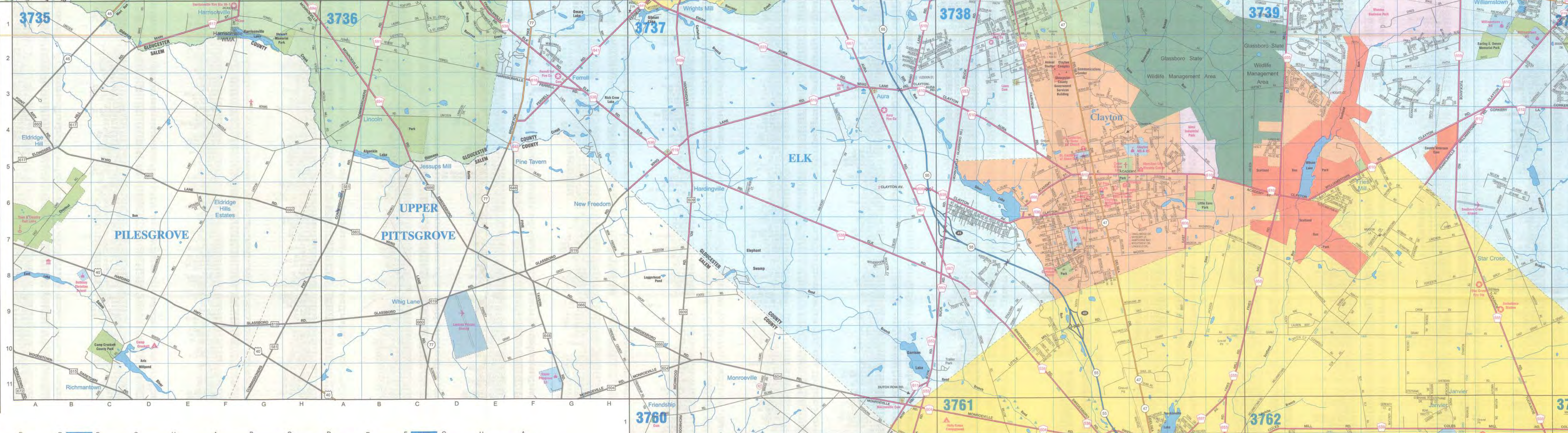
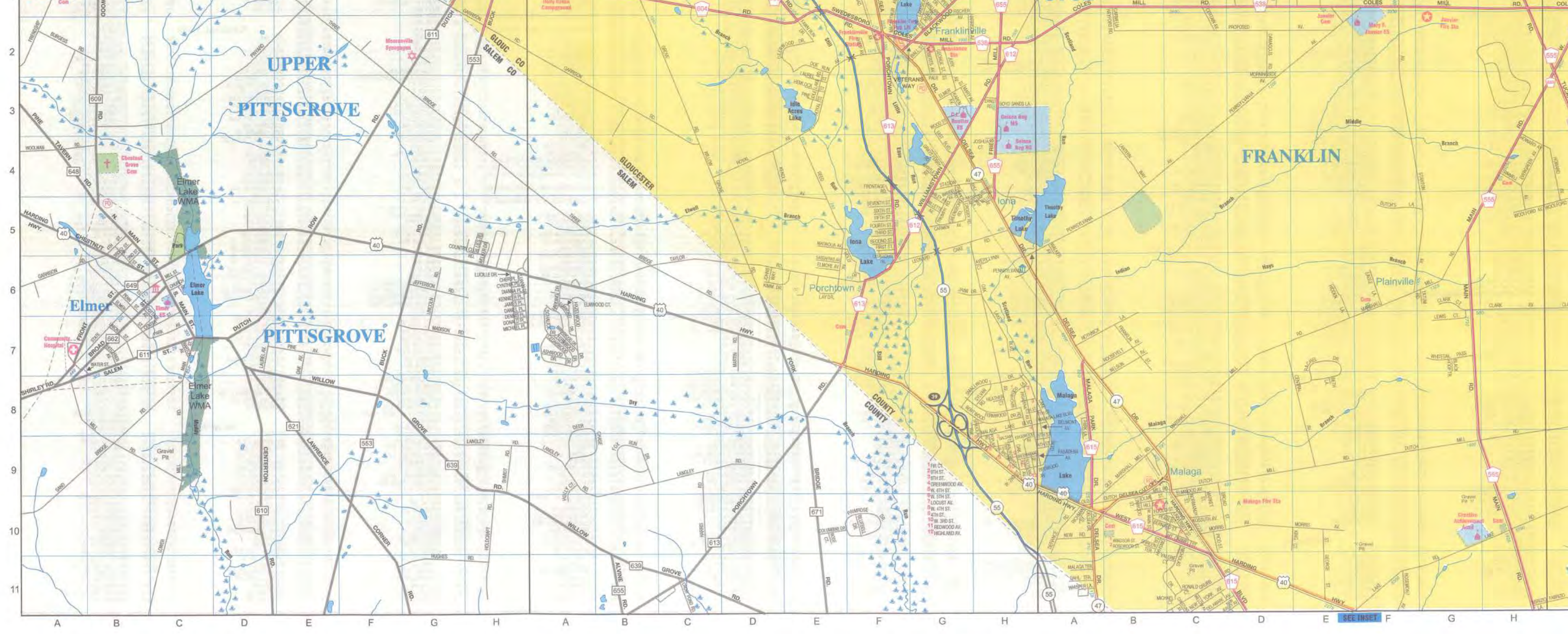

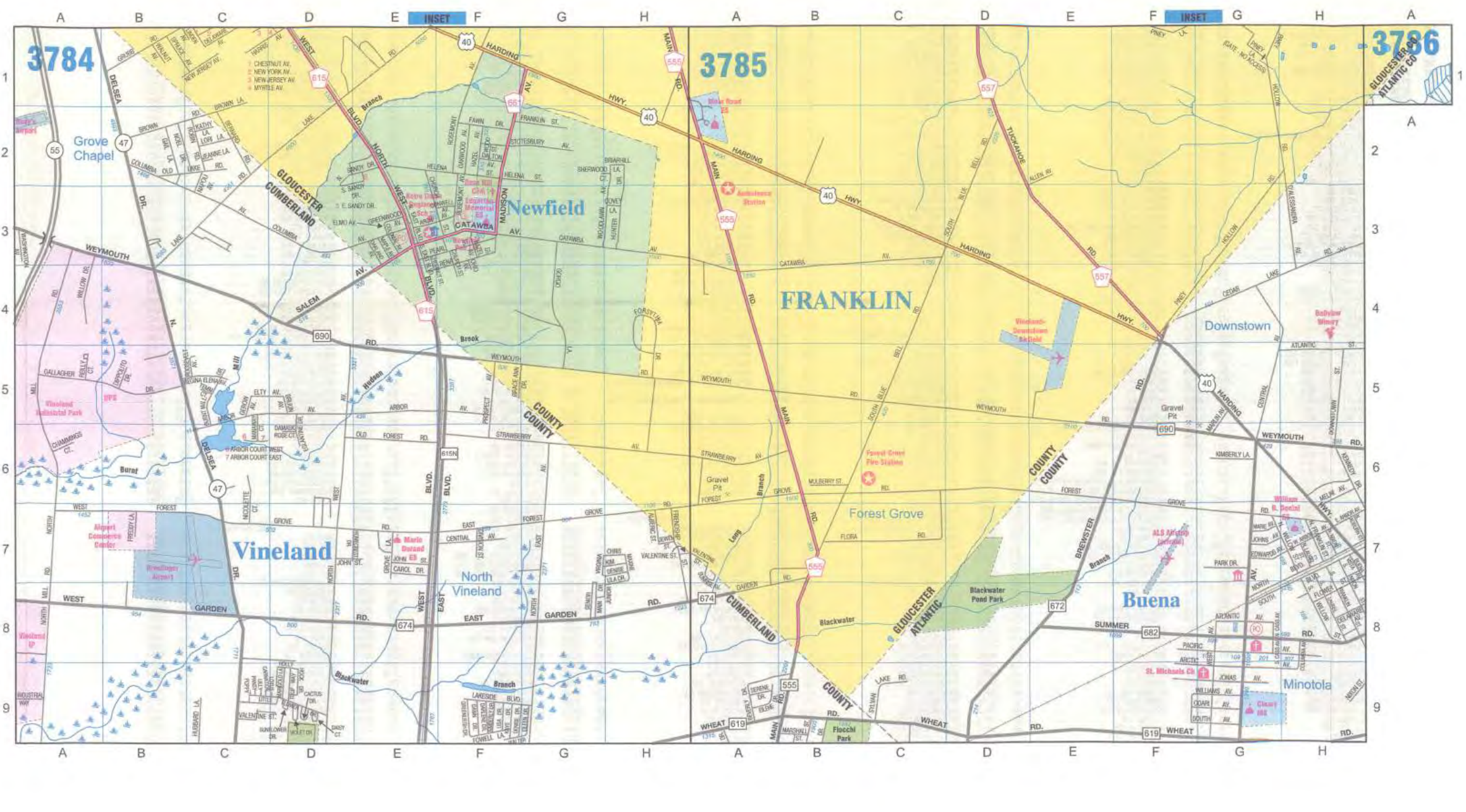

GLOUCESTER COUNTY FACILITIES

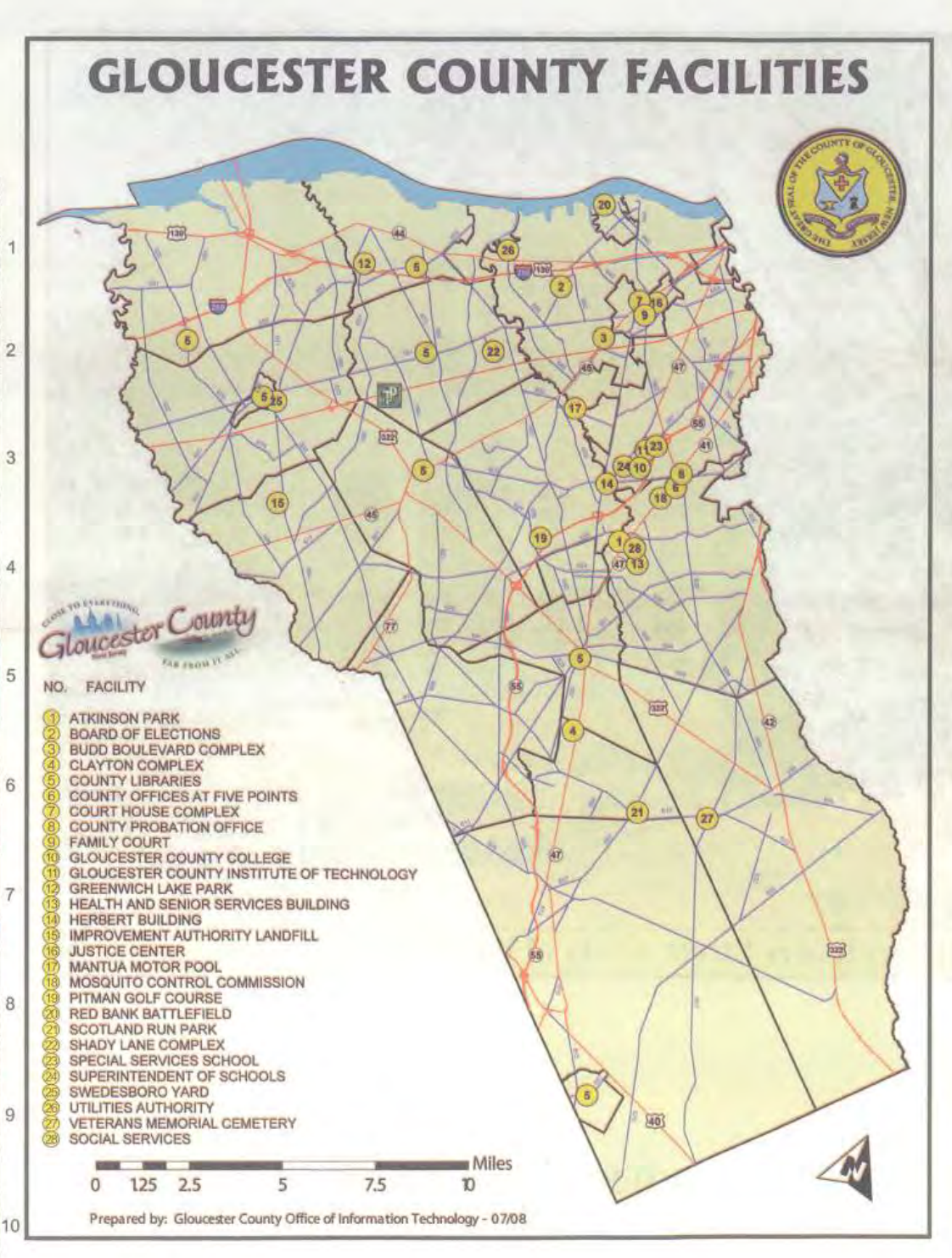

NO.	FACILITY
1	ATKINSON PARK
2	BOARD OF ELECTIONS
3	BUDD BOULEVARD COMPLEX
4	CLAYTON COMPLEX
5	COUNTY LIBRARIES
6	COUNTY OFFICES AT FIVE POINTS
7	COURT HOUSE COMPLEX
8	COUNTY PROBATION OFFICE
9	FAMILY COURT
10	GLOUCESTER COUNTY COLLEGE
11	GLOUCESTER COUNTY INSTITUTE OF TECHNOLOGY
12	GREENWICH LAKE PARK
13	HEALTH AND SENIOR SERVICES BUILDING
14	HERBERT BUILDING
15	IMPROVEMENT AUTHORITY LANDFILL
16	JUSTICE CENTER
17	MANTUA MOTOR POOL
18	MOSQUITO CONTROL COMMISSION
19	PITMAN GOLF COURSE
20	RED BANK BATTLEFIELD
21	SCOTLAND RUN PARK
22	SHADY LANE COMPLEX
23	SPECIAL SERVICES SCHOOL
24	SUPERINTENDENT OF SCHOOLS
25	SWEDESBORO YARD
26	UTILITIES AUTHORITY
27	VETERANS MEMORIAL CEMETERY
28	SOCIAL SERVICES

0 1.25 2.5 5 7.5 10 Miles

Prepared by: Gloucester County Office of Information Technology - 07/08

Place Names

(Townships & Boroughs in Upper Case & Bold)

Almonesson	D10	3505
Asbury	D8	3606
Aura	G3	3737
Barnsboro	D10	3608
Bells Lake	B11	3610
Berryland	E3	3764
Billingsport	A5	3503
Blackwood Terrace	E2	3609
Blue Bell	D10	3763
Bridgeport	C3	3605
Broad Lane	B4	3741
Cecil	G7	3740
Cedar Grove	C9	3711
Center Square	G7	3604
Center Square	A8	3605
Centre City	A7	3608
Clarksboro	C2	3607
CLAYTON	**E4**	**3738**
Colonial Manor	D4	3504
Cross Keys	E7	3714
DEPTFORD	**G10**	**3504**
Downer	B10	3714
Downstown	F4	3785
EAST GREENWICH	**C5**	**3607**
ELK	**E5**	**3737**
Ewan	H9	3711
Fairview	D6	3609
Ferrell	G3	3736
Five Points	C10	3604
Forest Grove	B7	3785
FRANKLIN	**D4**	**3762**
Franklinville	G1	3761
Fries Mill	C6	3739
Garden City	G7	3609
Gardenville	A10	3505
Gardenville Center	G10	3504
Gardenville Center	A8	3505
Gibbstown	D9	3502
GLASSBORO	**C8**	**3713**
Good Intent	F2	3609
Grand Sprute	E9	3605
Green Fields	B11	3504
Greenfield Heights	B1	3608
GREENWICH	**C7**	**3502**
Grenloch Terrace	H6	3609
Hardingville	B6	3737
HARRISON	**D3**	**3711**
Harrisonville	F1	3735
Hurffville	B9	3609
Iona	H5	3761
Janvier	F11	3739
Janvier	F1	3762
Jefferson	E11	3607
Jessups Mill	C5	3736
Leonards	E6	3503
Lincoln	B4	3736
LOGAN	**E5**	**3605**
Malaga	C9	3762
Mantua	A5	3608
MANTUA	**B9**	**3608**
Mantua Grove	G10	3503
Mickleton	A4	3607
MONROE	**D3**	**3740**
Monroeville	C11	3737
Mount Royal	E1	3607
Mullica Hill	C3	3711
NATIONAL PARK	**A3**	**3504**
New Brooklyn	G10	3715
New Sharon	H1	3608
New Sharon	A2	3609
NEWFIELD	**F3**	**3784**
North Woodbury	G4	3504
Oak Valley	C2	3608
Ogden	G1	3607
Paradise	D6	3503
Parkville	A11	3504
PAULSBORO	**A8**	**3503**
Pine Tavern	F5	3736
PITMAN	**A4**	**3713**
Plainville	F6	3762
Porches Mill	E9	3709
Porchtown	E6	3761
Red Bank	B1	3504
Repaupo	B3	3606
Richwood	C5	3712
Rulon Road	B9	3606
Salina	A7	3609
Sewell	G8	3608
SOUTH HARRISON	**E9**	**3710**
South Westville	H3	3504
Star Cross	G8	3739
Sunset Beach	E11	3505
SWEEDSBORO	**G11**	**3605**
Thorofare	G6	3503
Thorofare	A6	3504
Tomlin	F7	3606
Turnersville	A8	3610
Verga	D2	3504
WASHINGTON	**D4**	**3713**
WENONAH	**E4**	**3608**
WEST DEPTFORD	**A7**	**3504**
West End	C8	3504
Westcotville	B9	3505
WESTVILLE	**G2**	**3504**
Westville Grove	A3	3505
Whig Lane	B9	3736
Williamstown	G11	3714
Williamstown	G1	3739
Wolfert	G6	3606
WOODBURY	**C7**	**3504**
WOODBURY HEIGHTS	**D11**	**3504**
WOOLWICH	**D3**	**3709**
Wrights Mill	B1	3737

CULTURAL FEATURES

AIRPORTS

Bridgeport Airport	D3	3605
Cross Keys Airfield	D9	3714
Heliport	B9	3606
Kroelinger Airport	B7	3784
Landing Strip	C4	3607
Piney Hollow Airstrip	E6	3764
Southern Cross Airport	F6	3739
Vineland-Downstown Airfield	D4	3785

BODIES of WATER

Alcyon Lake	F5	3712
Algonkin Lake	B5	3736
Almonesson Creek	D9	3505
Almonesson Lake	D11	3505
Almonesson Lake	D1	3609
Aunt Debs Ditch	G7	3501
Avis Millpond	D10	3735
Basgalore Creek	E5	3710
Baum Pond	D3	3714
Beaverdam Branch	G11	3713
Beaverdam Branch	F2	3738
Bees Branch	B8	3609
Bees Branch	H8	3608
Bells Lake	A11	3610
Bells Lake	H11	3609
Bells Lake	A1	3714
Bethel Lake	A1	3713
Bethel Run	C9	3609
Big Timber Creek	A2	3505
Big Timber Creek	F2	3609
Big Timber Creek South Branch	E1	3714
Birch Creek	G4	3604
Blackwater Branch	D8	3784
Boggy Branch	E7	3763
Braddock Lake	H5	3764
Broad Lane Run	C6	3741
Bull Run	D5	3609
Burnt Hudson Brook	B6	3784
Cains Mill Lake	G4	3764
Cains Mill Lake	G4	3764
Cartwheel Branch	B1	3737
Cedar Lake	C2	3713
Cedar Lake	E1	3712
Cedar Lake	H9	3763
Cedar Swamp	F1	3605
Chestnut Branch	D6	3608
Chestnut Branch	F3	3712
Chestnut Run	A7	3735
Clonmell Creek	A11	3503
Clonmell Creek	F8	3502
Clonmell Creek	A1	3607
Cooper Lake	F2	3605
Cranberry Run	C8	3764
Crystal Spring Lake	H8	3714
Cushman Lake	H5	3764
Delaware River	A4	3503
Delaware River	A5	3502
Delaware River	B9	3501
Delaware River	A4	3604
Diamond Lake	B2	3764
Dry Branch	B8	3761
Ducks Nest Stream	F1	3740
Duffield Run	C4	3713
East Lake	A8	3735
Edwards Run	G4	3607
Edwards Run	A2	3712
Elephant Swamp	D7	3737
Elmer Lake	D6	3760
Elwell Branch	C5	3761
Emerald Lake	E1	3712
Ewan Lake	H10	3711
Faraway Branch	F6	3763
Franklinville Lake	F1	3761
Garrison Lake	H10	3737
Gilman Lake	A1	3737
Glen Lake	F11	3504
Great Egg Harbor River	B1	3741
Great Egg Harbor River	F1	3764
Green Branch	C7	3764
Greenwich Lake	D1	3606
Harrisonville Lake	F1	3735
Hays Branch	D6	3762
Hedges Branch	G3	3740
Hendrickson Millpond	B6	3606
Hessian Run	B4	3504
Hesters Branch	E9	3504
Hook Branch	B11	3740
Hospitality Branch	A11	3741
Hospitality Branch	A8	3740
Hospitality Branch	H6	3739
Hospitality Lake	G4	3764
Idle Acres Lake	D3	3761
Indian Branch	B6	3762
Iona Lake	F5	3761
Irvin Lake	A4	3714
Jefferson Branch	E2	3711
Jericho Branch	A1	3762
Kandle Lake	E4	3713
Kettle Run	D5	3736
Kincaid Lake	H8	3711
Kressey Lake	B3	3713
Lake Basgalore	D3	3710
Lake Martha	G1	3504
Lake Narraticon	A1	3710
Lake Oberst	D7	3713
Leggerhead Pond	A8	3737
Little Clems Run	A8	3712
Little Ease Run	F1	3738
Little Lebanon Branch	C2	3714
Little Mantua Creek	E6	3503
London Branch	D2	3606
Long Branch	A7	3785
Main Ditch	F4	3503
Main Lake Branch	B11	3764
Malaga Branch	B8	3762
Malaga Lake	A8	3762
Mantua Creek	B7	3503
Mantua Creek	A9	3609
Mantua Creek	C4	3608
Mantua Creek	G2	3607
Mantua Creek	B2	3713
Maple Swamp	A4	3605
Marl Lakes	E1	3712
Marl Run	D11	3710
Marl Run	C1	3735
Marsh Lake	C11	3763
Marsh Lake Branch	A10	3763
Matthews Branch	B7	3504
McCarthy Lakes	A9	3764
Middle Branch	E3	3762
Miery Run	A6	3712
Mill Branch	C5	3784
Monongahela Brook	F5	3608
Monongehela Brook	A5	3609
Monongehela Lake	G4	3608
Muddy Run	C8	3760
Mullica Hill Pond	D3	3711
Narraticon Run	B6	3710
Nehonsey Brook	E11	3502
Nehonsey Brook	B3	3607
Oak Branch	A6	3764
Oakland Branch	C6	3740
Oakland Branch Lake	F8	3740
Oakland Ditch	D5	3740
Oldmans Creek	E6	3604
Oldmans Creek	B5	3709
Oldmans Creek	G1	3708
Oldmans Creek	C5	3736
Oldmans Creek	C1	3735
Omary Lake	G1	3736
Pargey Creek	B1	3606
Phillips Pond	E4	3605
Pine Branch	F9	3784
Plank Run	F7	3712
Poplar Branch	D11	3711
Porch Branch	B10	3609
Porch Branch	D2	3713
Pottery Branch	B3	3741
Raccoon Creek	A1	3605
Raccoon Creek	H1	3604
Raccoon Creek	E11	3712
Raccoon Creek	A3	3711
Raccoon Creek	C8	3711
Raccoon Creek	D1	3710
Raccoon Creek	C1	3737
Raccoon Creek	D1	3736
Rattling Run	A9	3607
Rattling Run	F7	3606
Reed Branch	A11	3738
Reed Branch	E9	3737
Reed Branch	C1	3761
Repaupo Creek	A10	3502
Repaupo Creek	G9	3501
Rich Crow Lake	H3	3736
Salem River	C9	3735
Salva Creek	B10	3711
Sand Ditch	A8	3502
Scotland Run	C8	3714
Scotland Run	A10	3739
Scotland Run	H6	3761
Senior Lakes	D5	3713
Shivers Run	H3	3710
Silver Lake	B6	3738
South Branch	E1	3714
South Branch	A4	3711
Spring Lake	E6	3713
Spruce Lake	E8	3740
Squankum Branch	A6	3741
Squankum Branch	D3	3740
Stewart Lake	F7	3504
Still Run	B6	3607
Still Run	D1	3606
Still Run	C7	3738
Still Run	H3	3737
Still Run	E2	3761
Sunset Lake	D10	3740
Timber Creek	A4	3606
Timber Lake	F9	3740
Timothy Lake	A5	3762
Timothy Lake	H5	3761
Victory Lake	F10	3740
Ward Lake	E6	3713
Warrington Millpond	D6	3606
White Oak Branch	C2	3763
White Sluice Race	A9	3502
White Sluice Race	H8	3501
Whitehall Branch	A10	3740
Wiggins Pond	D8	3502
Wilson Lake	B5	3739
Woodbury Creek	A5	3504

CAMPS & CAMPGROUNDS

Girl Scouts Camp Sacajawea	A8	3764
Girl Scouts Camp Sacajawea	G9	3763
Holly Green Cmpgnd	A1	3761

CEMETERIES

Cedar Grove Cem	E5	3738
County Veterans Cem	E5	3739
Eglington Cem	D4	3607
Gates of Heaven Mem Park	G3	3607
Green Cem	F9	3504
Hillcrest Mem Park	B11	3609
Hillcrest Mem Park	B1	3713
Janvier Cem	E2	3762
Jordantown Cem	A7	3709
Lake Park Cem	A11	3606
Lake Park Cem	A2	3710
Lawn Cem	B3	3738
Manahath Cem	A6	3713
Monroeville Cem	G1	3760
Oaklawn Cem	H8	3605
Rose Hill Cem	F3	3784
Solomons Graveyard	G5	3606
St. Josephs Cem	A8	3606
Union Cem	A8	3605
Union Cem	H8	3604
Unnamed (Deptford)	B8	3505
Unnamed (Deptford)	D11	3505
Unnamed (Washington)	B10	3609
Wenonah Cem	D5	3608
Woodbury Mem Park	B9	3504

COLLEGES & UNIVERSITIES

Gloucester Co College	H6	3608
Gloucester County College	A5	3609
Gloucester Institute of Technology	A5	3609
Rowan College	A7	3713

EXITS & INTERCHANGES

Exit 11 (NJ State Rt. 42)	E8	3505
Exit 12 (NJ State Rt. 42)	E7	3505
Exit 13 (NJ State Rt. 42)	D5	3505
Exit 56 (NJ State Rt. 55)	B4	3609
Exit 58 (NJ State Rt. 55)	C9	3505
Exit 60 (NJ State Rt. 55)	D7	3505
Exit 14 (Interstate Rt. 295)	B2	3606
Exit 15 (Interstate Rt. 295)	C2	3606
Exit 16A (Interstate Rt. 295)	E1	3606
Exit 16B (Interstate Rt. 295)	F1	3606
Exit 18 (Interstate Rt. 295)	B10	3503
Exit 19 (Interstate Rt. 295)	D8	3503
Exit 20 (Interstate Rt. 295)	F7	3503
Exit 25 (Interstate Rt. 295)	A3	3505

FIRE DEPARTMENTS

Almonesson Lake Fire Co Sta 9-8	C11	3505
Ambulance Station (Franklin Twp)	G9	3739
Ambulance Station (Franklin Twp)	A3	3785
Ambulance Station (Franklin Twp)	G2	3761
Ambulance Station (Glassboro)	D9	3713
Aura Fire Co	G4	3737
Barnsboro Fire Co	D10	3608
Billingsport Vol Fire Assoc	A6	3503
Bridgeport Fire Co	D3	3605
Bridgeport Fire Co	B10	3605
Cecil Fire Co No 1	G9	3740
Centre City Fire Co	A7	3608
Clayton Ambulance Corp	E6	3738
Clayton Fire House	D6	3738
Colonial Manor Fire Sta	E3	3504
Community Fire Co 9-4 Lake Tract	G9	3504
Deptford Ambulance & Rescue Squad Sta 9-9	F2	3609
East Greenwich Fire Co Sta 19-1	C2	3607
Emergency Medical Services	C3	3504
Emergency Medical Services	G10	3503
Ewan Fire Co	G9	3711
Ferrell Vol Fire Co	F2	3736
Fire Administration Headquarters	H8	3504
Fire Co No 1 (Pitman)	H3	3712
Forest Grove Fire Sta	C6	3785
Franklinville Fire Sta	E2	3761
Friendship Fire Co No 1 Sta 5-1	E6	3504
Glassboro Fire Dept	D10	3713
Goodwill Fire Co No 2 Sta 5-2	E5	3504
Greenfield Vol Fire Co	B10	3504
Grenloch Volunteer Fire Co	A6	3610
Harrisonville Fire Co Sta 36-1	E1	3735
Helping Hand Fire Co Sta 9-7 North Woodbury	G5	3504
Highland Chemical Engine Co	H2	3712
Hurffville Fire Co Sta 10-3	C2	3713
Hurffville Fire Co Sta 10-3 Sub-station	F4	3713
Janvier Fire Sta	G2	3762
Jericho Fire Co Sta 9-3	G1	3608
Lawns Vol Fire Co	B1	3738
Malaga Fire Sta	D10	3762
Mantua Fire Co	B4	3608
Mount Royal Fire Dept	E1	3607
National Park Fire Dept Station 8-1	A2	3504
New Sharon Fire Co Sta 9-6	H2	3608
Oak Valley Fire House Sta 9-1	E2	3608
Paulsboro Community Ambulance Assoc	B8	3503
Paulsboro Vol Fire Assoc	B9	3503
Pitman Fire Patrol	G4	3712
Repaupo Fire Co	B2	3606
Sewell Fire Co	F9	3608
Star Cross Fire Sta	F9	3739
Swedesboro Fire Co	H1	3709
Tacoma Fire Co Sta 9-5 Westville Grove	H5	3504
Thorofare Vol Fire Co	H5	3503
Union Fire Co Sta 9-2 Blackwood Terrace	E2	3609
Verga Fire Co	E3	3504
Wenonah Fire Co	E4	3608
Westville Fire Dept Sta 7-3	G2	3504
Whitman Square Fire Sta 10-2 Fries Mill Road Sta	B2	3714
Whitman Square Fire Sta 10-2 Thomas E. Hills Sta	C1	3714
Williamstown Fire Co No 1	D10	3714
Williamstown Fire Co Sta 29-1	B2	3740
Woodbury Heights Fire Co	E11	3504
Woolwich Fire Co	H4	3709

GOLF COURSES & COUNTRY CLUBS

Beckett GC	F7	3709
Maple Ridge GC	F6	3608
Pitman GC	E2	3712
Riverwinds CC	G2	3503
Scotland Run GC	B10	3714
Washington Township Municipal GC	B3	3714
Wedgewood CC	A9	3610
Wedgewood CC	G10	3609
Westwood GC	C9	3504
White Oaks CC & Riverwinds Tennis & Golf	F7	3763
Woodbury CC	F8	3504

GOVERNMENT FACILITIES

Animal Shelter	C2	3738
Clayton Complex	D2	3738
Communications Center	D2	3738
County Complex	E2	3607
County Complex Budd Blvd	C10	3504
County Court House	E7	3504
County Health Dept	C2	3714
County Public Works Yard	C4	3608
County Public Works Yard	A1	3710
Gloucester County Gov't Services Bldg	D3	3738
Herbert Building	H8	3608
National Guard Armory	F6	3504
New Jersey Motor Vehicle Inspection Station	F10	3504
NJ Gloucester Co Reg & Ser Ctr	G7	3503
Public Works	A3	3504
Public Works (Deptford Twp)	C4	3609
US Military Reservation	C1	3712
US Military Reservation	D3	3712

HOSPITALS & MEDICAL CENTERS

Community Hospital	A7	3760
Greenbriar Nursing Home	B9	3505
Kennedy Mem Hospital	G3	3713
Underwood Hospital	E6	3504

INDUSTRIAL PARKS & BUSINESS CENTERS

Almo Ind Park	G4	3738
Coastal, Inc. Eagle Point Plant	D11	3400
Commodore 295 Business Ctr	E9	3605
Cross Keys Ind Park	E6	3714
Cross Keys Industrial Airport Park	C8	3714
Five Points Business Ctr	C5	3609
Forest Park Corp Ctr	E9	3503
Holly Dell Business Park	B1	3713
I-295 Bus Center S. Campus	H4	3504
Mid Atlantic Corp Ctr	G8	3503
Monroe Business Park	E11	3714
Northeast Business Ctr	A9	3605
Pureland Industrial Complex	B6	3605
RCA	E6	3505
Sandy Hill Business Ctr	B9	3606
Southgate Industrial Ctr	H2	3606
Westgrove Ind Park	H4	3504

LIBRARIES

East Greenwich Public Lib	A5	3607
Franklin Twp Public Lib	F2	3761
Gill Memorial Lib	B8	3503
Gloucester Co Lib Greenwich Twp Branch	F10	3502
Gloucester Co Lib - Logan Twp Branch	C10	3605
Gloucester Co Lib - Mullica Hill Branch	D1	3711
Gloucester County Lib - Glassboro Branch	D10	3713
James H. Johnson Memorial Lib	G9	3504
Margaret E. Heggan Pub Lib	B2	3713
McCowan Memorial Lib	D4	3712
Newfield Public Lib	F3	3784
Swedesboro Public Lib	A1	3710
Wenonah Public Lib	F4	3608
West Deptford Public Lib	H6	3503
Westville Public Lib	H2	3504
Woodbury Public Lib	D7	3504

MUNICIPAL BUILDINGS

*Includes Police Station

Clayton*	E6	3738
Deptford*	A9	3505
East Greenwich*	G2	3606
Elk*	G3	3737
Franklin*	H6	3761
Glassboro*	B9	3713
Greenwich	C9	3502
Harrison	D5	3711
Logan*	E3	3605
Mantua*	C6	3608
Monroe*	B2	3740
National Park *	A2	3504
Newfield*	E3	3784
Paulsboro*	B8	3503
Pitman*	H4	3712
South Harrison*	F11	3710
Swedesboro*	A1	3710
Washington	H2	3713
Wenonah*	E4	3608
West Deptford*	H6	3503
Westville	G3	3504
Woodbury	E7	3504
Woodbury Heights *	E11	3504
Woolwich	H4	3709

PARKS & RECREATION

Alcyon Park	F4	3712
Allen Park	G1	3608
Almolind Pgd	B10	3505
Almonesson Creek Park	D10	3505
Atkinson Memorial Park	A11	3609
Atkinson Memorial Park	A1	3713
Betty Park	F4	3712
Carson Av. Pgd	G7	3504
Ceres Park - Frank Stewart Wildlife Sanctuary	E1	3712
Chestnut Branch Park	C7	3608
Church St. Pgd	F2	3608
Clements Oak Park	D7	3505
Earling E. Owens Memorial Park	G2	3739
Elm Street Pgd	G4	3608
Fasola Park	A11	3505
Fasola Park	A1	3609
Fort Billingsport Park	H5	3502
Frank Donio Park	H3	3714
Frank Stewart Estate	F6	3504
Gap Paine Park	D6	3504
Green Belt Area Park	E10	3502
Greenwich Lake County Park	C11	3502
Greenwich Twp Rec Area	D9	3502
Harvey Av. Pgd	D3	3608
Hessian Run Park	E4	3504
Hidden Twp Park	F4	3607
Kathleen W. Maier Pgd	A9	3505
Lake Tract Pgd	G10	3504
Little Ease Park	G6	3738
Marion Av. Park	G4	3504
Montclair Pgd	C2	3608
Oak Valley Pgd	E2	3608
Park Av. Pgd	G5	3504
Parks & Recreation	F1	3713
Pine St. Pgd	E1	3609
Scotland Run Park	B7	3739
Sewell Boys Club Fields	E7	3608
South Jersey Barons Pro Soccer & Twp Soccer Facility	H3	3608
Stewart Mem Park	G1	3735
Temple Place Park	A2	3504
Washington Lake Park	D1	3713
West Deptford Park	F9	3503
Winslow WMA	B9	3741
Woodbrook Park	C1	3609

PHYSICAL FEATURES

Chester Island	D7	3501
Monds Island	G7	3501
Raccoon Island	A11	3501
Raccoon Island	H1	3604

POINTS of INTEREST

Animal Shelter	C2	3738
Bike Path	G1	3739
BP Oil Corp	C5	3503
Bramwell Point	F6	3502
Bridgeport Speedway	H10	3501
Clayton Community Ctr	C8	3738
Coastal Inc Eagle Pt. Plant	D1	3504
Colonial Pipline Co	G10	3503
Commerce Bank Arts Ctr	E1	3713
Community Center	F3	3503
Crab Point	C6	3502
Del Monte Corp	G1	3709
Deptford Community Ctr	F1	3608
Deptford Twp Youth Ctr	C5	3505
Dupont DeNemours	B6	3502
Ecological Ctr	F8	3505
Glassboro Senior Citizens Ctr	D10	3713
Gloucester County Historical Society	E7	3504
Hercules Inc	E8	3502
Heritage Vineyards	B5	3712
Lodge Point	C5	3503
Mobil Oil	A7	3503
Mobil Oil	F7	3502
Paulsboro Packaging	C6	3503
Pennwalt Corp	F5	3503
Red Bank Battlefield	H1	3503
Red Bridge	B5	3504
Shell Chemical Co	D10	3503
Sun Oil	A5	3503
Thompson Point	A6	3502
Washington Point Neck	H2	3503

POLICE STATIONS

*Located at Municipal Building

Clayton*	E6	3738
Deptford*	A9	3505
East Greenwich*	G2	3606
Elk*	G3	3737
Franklin*	H6	3761
Glassboro*	B9	3713
Greenwich	C9	3502
Harrison	D1	3711
Logan*	E3	3605
Mantua*	C6	3608
Monroe*	B2	3740
National Park*	A2	3504
Newfield*	E3	3784
Paulsboro*	B8	3503
Pitman*	H4	3712
South Harrison*	F11	3710
Swedesboro*	A1	3710
Washington	F1	3713
Wenonah*	E4	3608
West Deptford*	H6	3503
Westville	H1	3504
Woodbury	E7	3504
Woodbury Heights*	E11	3504
Woolwich	H4	3709

POST OFFICES

Bridgeport (08014)	E3	3605
Clarksboro (08020)	C1	3607
Clayton (08312)	D4	3738
Ewan* (08025)	H10	3711
Franklinville (08322)	G3	3761
Gibbstown (08027)	D9	3502
Glassboro (08028)	B9	3713
Grenloch (08032)	A6	3610
Harrisonville* (08039)	E11	3710
Malaga (08328)	B9	3762
Mantua (08051)	B4	3608
Mickelton (08056)	G2	3606
Mount Royal (08061)	E1	3607
Mullica Hill (08062)	D5	3711
National Park (08063)	A2	3504
Newfield (08344)	E3	3784
Paulsboro (08066)	B8	3503
Pitman (08071)	H3	3712
Richwood* (08074)	D5	3712
Sewell (08080)	F8	3608
Swedesboro (08085)	H3	3709
Thorofare (08086)	G6	3503
Wenonah (08090)	E4	3608
Westville (08093)	H2	3504
Williamstown (08094)	B1	3740
Woodbury (08096)	E7	3504
Woodbury (Deptford) (08096)	E9	3505
Woodbury Heights (08097)	E10	3504

SCHOOLS

Academy Street Sch	B8	3713
Almonesson Sch	C10	3505
Ambassador Christian Acad	G7	3712
Archbishop Damiano Sch	A5	3505
Aura ES	F3	3737
Bankbridge Regional & Alternative Sch	A4	3609
Bells ES	H10	3609
Bethel Israel Sch	C7	3504
Bethel Mill Prep HS	A11	3609
Billingsport ES	A6	3503
Birches ES	A2	3714
Bowe, Thomas E. ES	H6	3712
Bullock, Dorothy L. Sch	D8	3713
Bunker Hill MS	H7	3713
Campus Sch	A8	3713
Center Square ES	C10	3605
Central Sch	A9	3505
Centre City ES	A7	3608
Chestnut Ridge MS	D11	3609
Clayton HS	F5	3738
Clayton MS	F5	3738
Clearview Regional HS	F11	3607
Clearview Regional Jr & Sr HS	F1	3711
Clearview Regional MS	F11	3607
Clifford, Margaret C. ES	H1	3709
Creative Achievement Acad	G10	3762
Delaware Valley Jr Acad	C11	3505
Delsea Reg HS	H4	3761
Delsea Reg MS	H3	3761
Deptford Twp HS	B11	3505
Deptford Twp HS	B1	3609
Durand Academy	F7	3504
Edgarton Memorial ES	F3	3784
Elmsmere Sch	G10	3712
Evergreen Avenue Sch	F7	3504
Friends of Israel	B4	3505
Friends Sch	C4	3711
Gateway Regional HS	F10	3504
Glassboro HS	A7	3713
Glassboro Int Sch	C8	3713
Good Intent ES	B11	3505
Green Fields ES	C11	3504
Greenwich Twp Sch	D9	3502
Grenloch Terrace Early Childhood Ctr	A6	3610
Harrison Twp ES	D1	3711
Hill, Walter ES	H2	3709
Holly Glen Sch	H10	3714
Hurffville ES	C10	3609
Janvier, Mary F. ES	F2	3762
Jefferson, Thomas ES	G4	3713
Jericho Sch	F2	3608
Kindle, Elwood C. ES	A4	3713
Kingsway Regional HS	C9	3606
Kingsway Regional MS	C9	3606
Lake Tract ES	F10	3504
Lambs Rd. Christian Acad	A11	3609
Logan ES	C11	3605
Loudenslager ES	A9	3503
Main Road ES	A1	3785
Memorial ES	F3	3712
Mickle, Samuel ES	A5	3607
Monongahela MS	A4	3609
Monongahela MS	H4	3608
Most Holy Redeemer Sch	A6	3505
National Park ES	A2	3504
Nehaunsey MS	F11	3502
New Sharon Sch	H1	3608
Notre Dame Regional Sch	E3	3784
Oak Knoll ES	A1	3740
Oak Valley ES	D2	3608
Oakview ES	D5	3504
Orchard Valley MS	E5	3713
Parkview ES	H2	3504
Paulsboro HS	A7	3503
Pine Acres ES	D4	3608
Pitman HS	H2	3712
Pitman MS	H3	3712
Pleasant Valley Sch	E1	3711
Radix ES	C11	3715
Red Bank ES	C2	3504
Reutter, C.L. ES	G3	3761
Rodgers, J. Harvery Sch	H8	3712
Sewell ES	G9	3608
Shady Lane ES	H5	3504
Simmons, Herma ES	D7	3738
South Harrison ES	F11	3710
St. Anns Sch	H1	3504
St. Bridget's Regional Sch	B8	3713
St. Catherine of Sienna Sch	D5	3738
St. Johns ES	B7	3503
St. Margarets Sch	D11	3504
St. Mary's Sch	B2	3740
St. Patricks Sch	E8	3504
Stratton, Charles C. Sch	E2	3709
Tomlin, J. Mason ES	C5	3608
Victory Christian Sch	D11	3715
W.C.K. Walls Sch	G4	3712
Walnut St. ES	E5	3504
Washington Twp HS	F1	3713
Wedgewood ES	G9	3609
Wenonah ES	E3	3608
West Deptford HS	D4	3504
West Deptford MS	H10	3503
West End Memorial Sch	C8	3504
Westville Sch	A5	3505
Whitehall ES	G8	3740
Whitman ES	D11	3610
Whitman ES	C1	3714
Williamstown HS	F1	3739
Williamstown MS	H1	3739
Woodbury Heights ES	E11	3504
Woodbury Jr & Sr HS	D6	3504
Y.A.L.E. Sch, Inc	A10	3715

SHOPPING CENTERS & MALLS

Almonesson Crossings	D8	3505
Bunker Hill Plaza	E3	3713
Center Square Shopping Square	G2	3713
College Town SC	A6	3713
Cross Keys Commons SC	D4	3714
Deptford Crossing	D7	3505
Deptford Mall	D8	3505
Deptford Plaza	B8	3505
Deptwood Center	H8	3504
Echo Plaza	B5	3714
Gibbstown SC	G11	3502
Locust Grove Plaza	C8	3505
Logan Center (Proposed 2007)	D6	3605
Lowe's SC	C3	3714
Mantua Commons (Proposed 2007)	H10	3608
Oak Valley SC	D11	3504
Paulsboro Plaza	H9	3502
Sickel's SC	E9	3504
Southwood SC	C10	3504
Target	C4	3714
The Court at Deptford	C9	3505
The Court at Deptford II	D9	3505
Timberline Plaza	G9	3608
Tower Square SC	C6	3609
Williamstown SC	C3	3740
Woolwich SC (Proposed 2007)	G2	3709

WILDLIFE MANAGEMENT AREAS

Winslow WMA	H10	3715
Cedar Lake WMA	D7	3764
Glassboro WMA	A10	3714
Glassboro WMA	E10	3713
Glassboro WMA	A2	3739
Glassboro WMA	F2	3738
Logan Pond WMA	B1	3606
Winslow WMA	D1	3764